

Google maps

# What is it?

- Is a map of the world
- Allows you to walk on streets
- Satellite views
- Traffic updates
- Route planning for foot, car, train & public transport

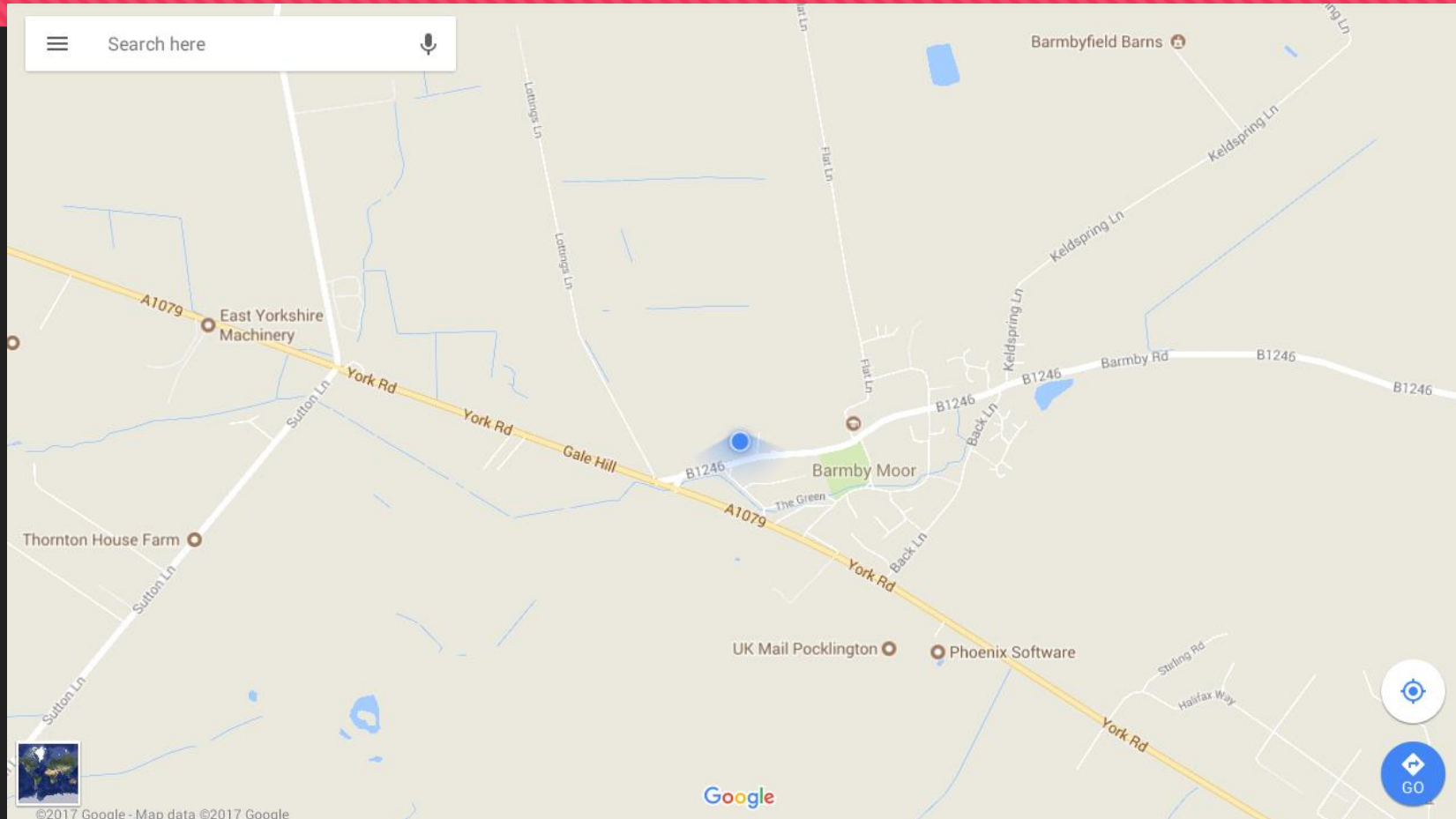
# Advantages

- Information
- Up to date traffic
- Directions for the fastest route
- Not just for car users

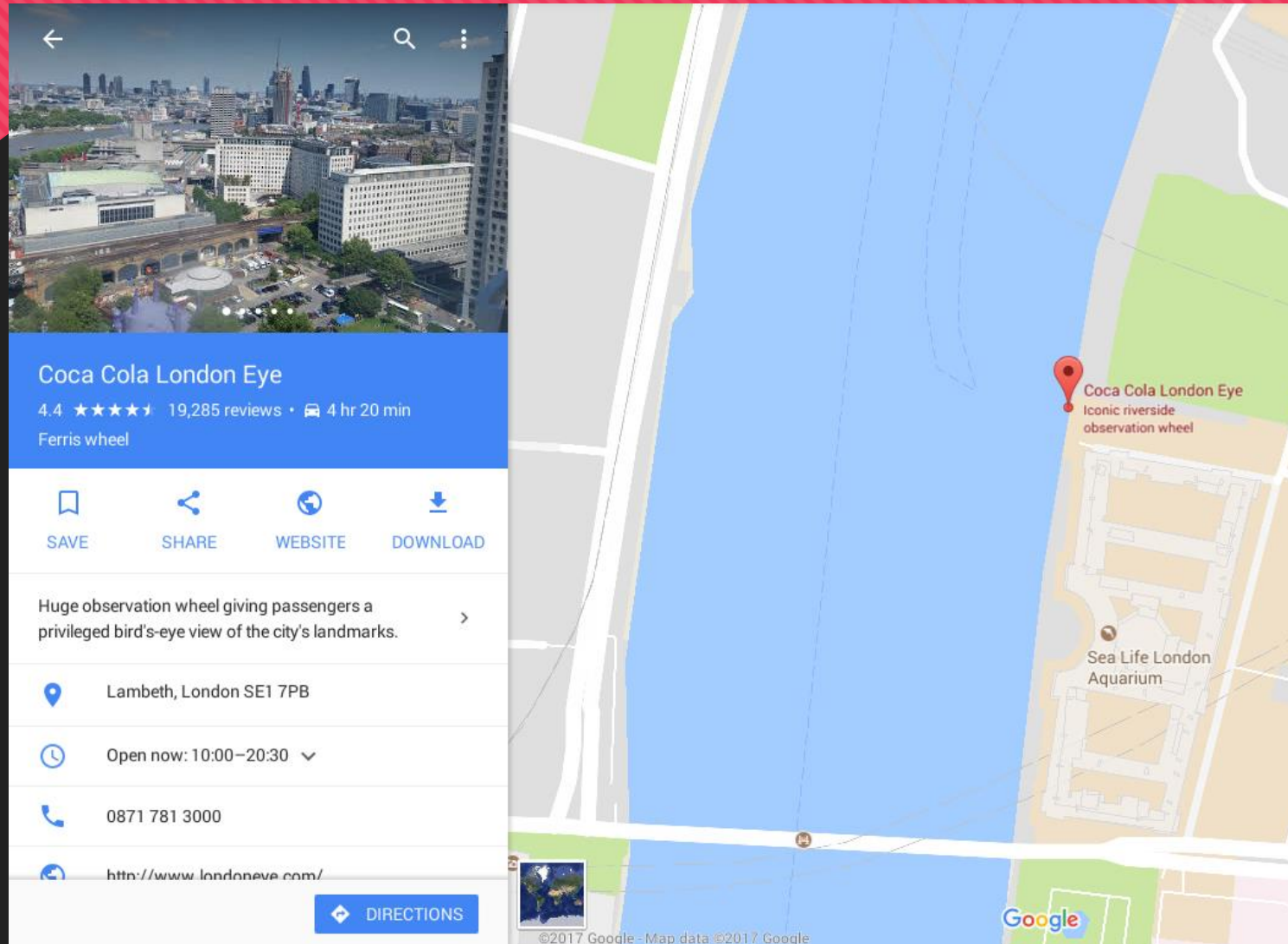
# Disadvantages

- Is online and needs internet
- Is used by thief's to look for potential targets.
- Includes public information and actions (this can be taken down)

# First view

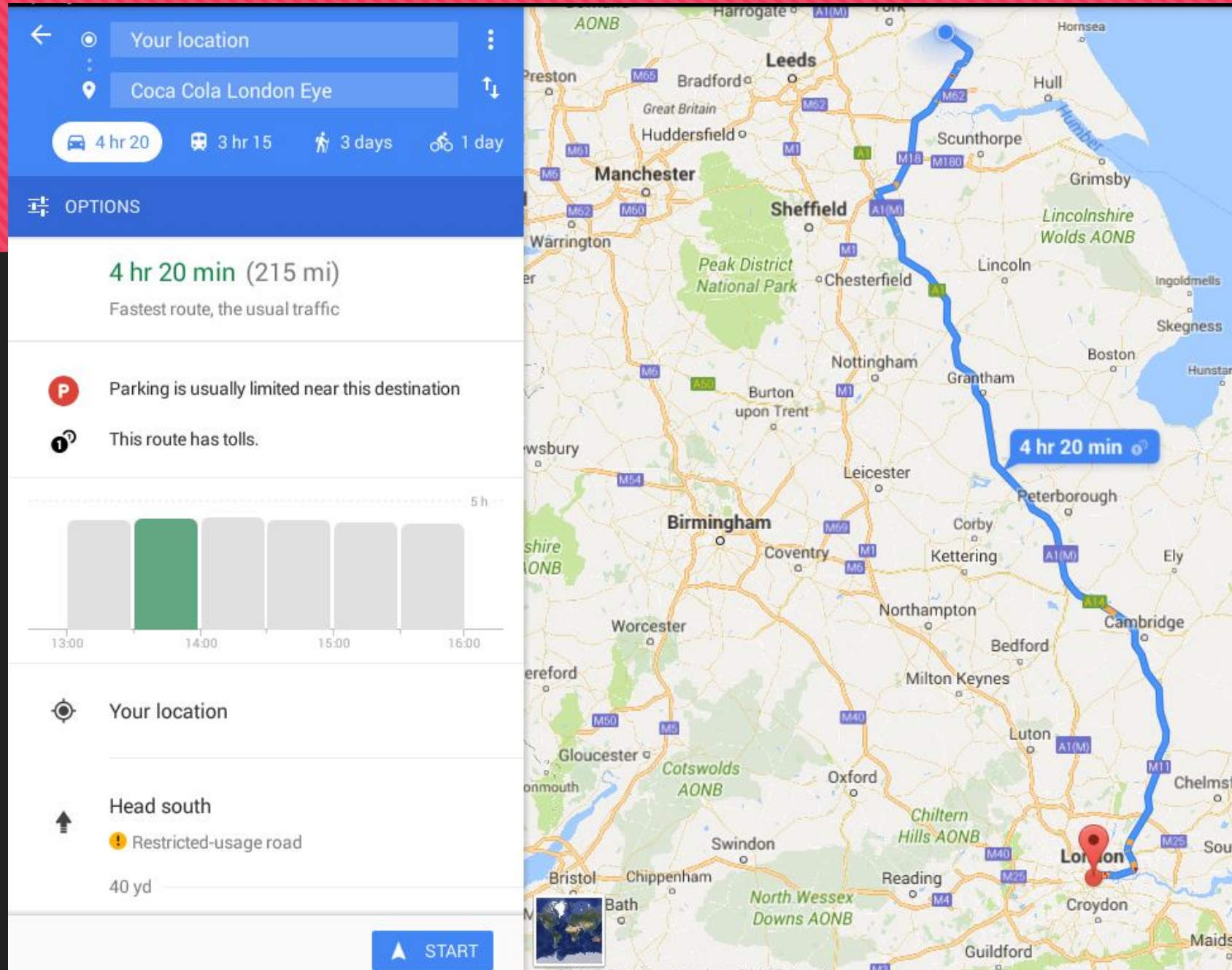


# Search for a location






# Directions



# Street view

- 1) Search for a place eg. Boot and slipper
- 2) Click the image on the left
- 3) And look for an image with the icon outlined below in the corner







St Helen's Square